












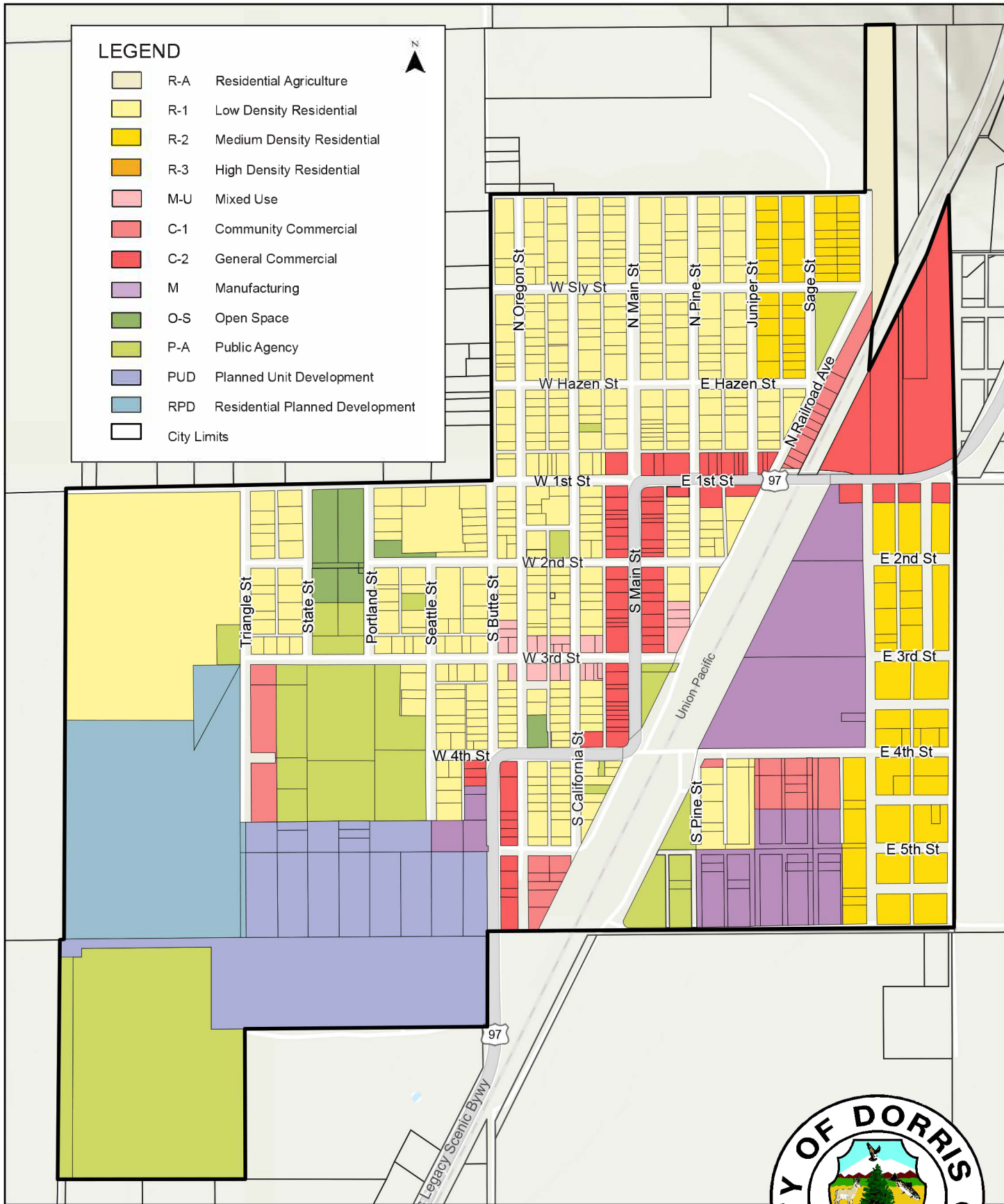


**LEGEND**

-  R-A Residential Agriculture
-  R-1 Low Density Residential
-  R-2 Medium Density Residential
-  R-3 High Density Residential
-  M-U Mixed Use
-  C-1 Community Commercial
-  C-2 General Commercial
-  M Manufacturing
-  O-S Open Space
-  P-A Public Agency
-  PUD Planned Unit Development
-  RPD Residential Planned Development
-  City Limits



Effective 11/15/2023

# City of Dorris Zoning Map

